

**This electronic collection of documents is provided
for the convenience of the user
and is Not a Certified Document –**

**The documents contained herein were originally issued
and sealed by the individuals whose names and license
numbers appear on each page, on the dates appearing
with their signature on that page.**

**This file or an individual page
shall not be considered a certified document.**

**STATE OF NORTH CAROLINA
DIVISION OF HIGHWAYS**

PROJ. REFERENCE NO.	SHEET NO.
B-4792	X-1A

Approximate quantities only. Unclassified excavation, borrow excavation, fine grading, clearing and grubbing, and removal of existing pavement will be paid for at the lump sum price for "Grading".

NOTE: EMBANKMENT COLUMN DOES NOT INCLUDE BACKFILL FOR UNDERCUT

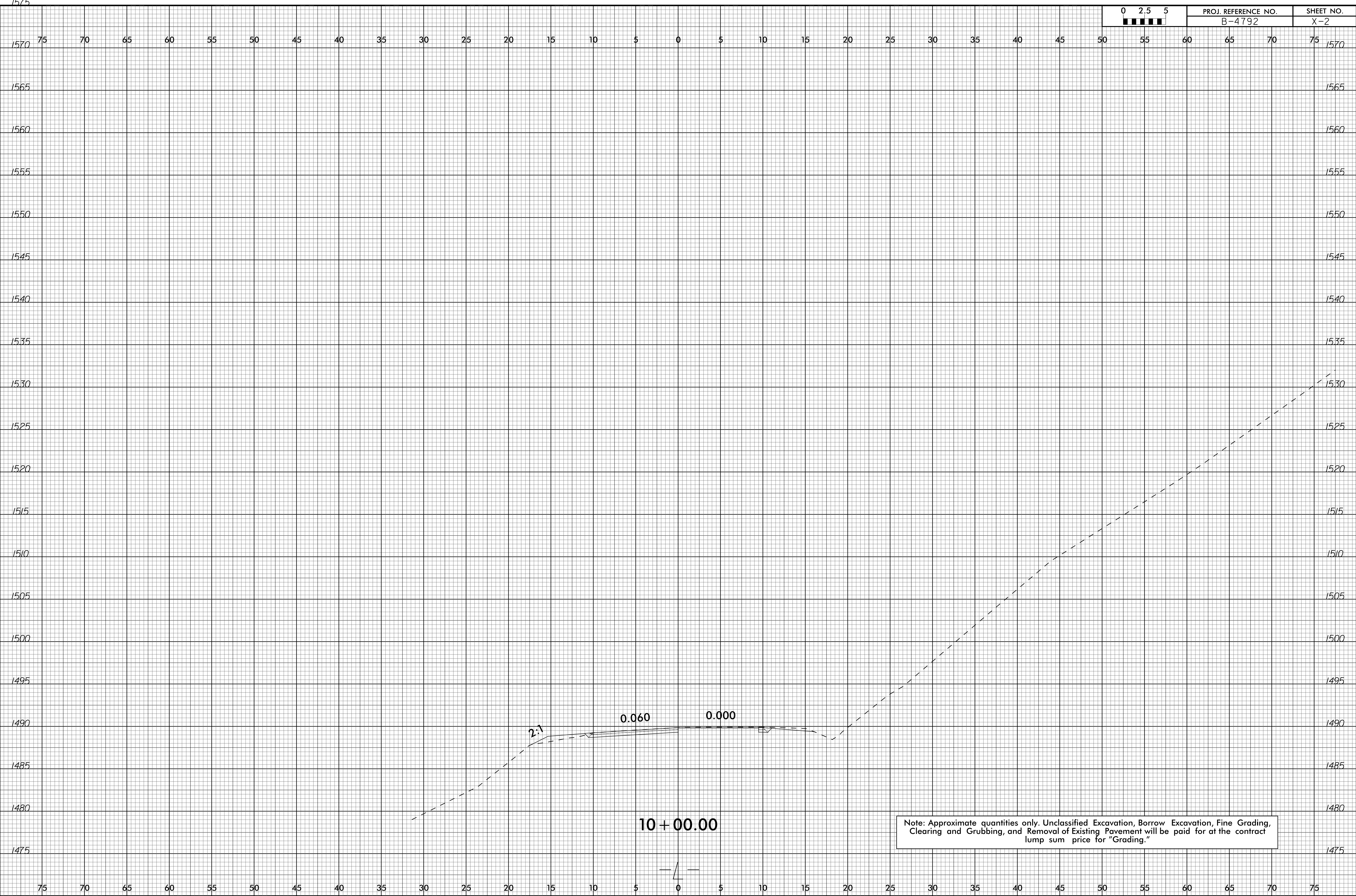
CROSS-SECTION SUMMARY

Station L	Uncl. Exc. (cu. yd.)	Embt (cu. yd.)	Station L	Uncl. Exc. (cu. yd.)	Embt (cu. yd.)
Phase I			Phase II		
9+99.74	0	0	9+99.74	0	0
10+00.00	0	0	10+00.00	0	0
10+10.00	2	11	10+10.00	1	0
10+20.00	1	24	10+20.00	1	0
10+30.00	1	28	10+30.00	1	0
10+40.00	0	34	10+40.00	1	0
10+50.00	0	39	10+50.00	1	0
10+60.00	0	46	10+60.00	1	0
10+70.00	0	53	10+70.00	3	0
10+80.00	0	60	10+80.00	5	0
10+90.00	0	65	10+90.00	9	0
11+00.00	0	66	11+00.00	12	0
11+10.00	0	66	11+10.00	12	0
11+20.00	0	62	11+20.00	12	0
11+30.00	0	54	11+30.00	14	0
11+40.00	0	46	11+40.00	16	1
11+50.00	0	42	11+50.00	18	2
11+60.00	0	39	11+60.00	24	3
11+70.00	0	37	11+70.00	31	3
11+80.00	0	35	11+80.00	35	5
11+90.00	0	34	11+90.00	34	7
12+00.00	0	35	12+00.00	16	9
12+10.00	0	39	12+10.00	0	10
12+20.00	0	42	12+20.00	0	9
12+30.00	0	41	12+30.00	0	8
12+40.00	0	38	12+40.00	0	8
12+50.00	0	36	12+50.00	0	7
12+60.00	0	38	12+60.00	0	6
12+70.00	0	49	12+70.00	0	38
12+80.00	0	67	12+80.00	0	70
12+81.60	0	0	12+81.60	0	0
12+90.00	0	64	12+90.00	0	29
13+00.00	0	54	13+00.00	1	1
13+10.00	0	23	13+10.00	2	0
13+20.00	0	13	13+20.00	3	0
13+30.00	0	13	13+30.00	4	0
13+40.00	0	11	13+40.00	7	0
13+50.00	0	5	13+50.00	15	0
13+60.00	1	2	13+60.00	25	1
13+70.00	1	1	13+70.00	33	1
13+80.00	1	1	13+80.00	41	1
13+90.00	1	1	13+90.00	47	1
14+00.00	0	1	14+00.00	48	1
14+10.00	0	1	14+10.00	49	1
14+20.00	0	1	14+20.00	53	1
14+30.00	0	1	14+30.00	52	1
14+40.00	0	1	14+40.00	48	1
14+50.00	1	0	14+50.00	44	0
14+60.00	1	0	14+60.00	21	1
14+70.00	0	0	14+70.00	0	1
14+80.00	0	0	14+80.00	0	1
14+90.00	0	0	14+90.00	0	1
15+00.00	0	0	15+00.00	0	0
15+05.00	0	0	15+05.00	0	0
15+10.00	0	0	15+10.00	0	0
Phase I Total	10	1419	Phase II Total	740	229

INDEX OF SHEETS	
-L-	X-2 THRU X-11

8/23/99

0 2.5 5	PROJ. REFERENCE NO.	SHEET NO.
■ ■ ■ ■ ■	B-4792	X-2

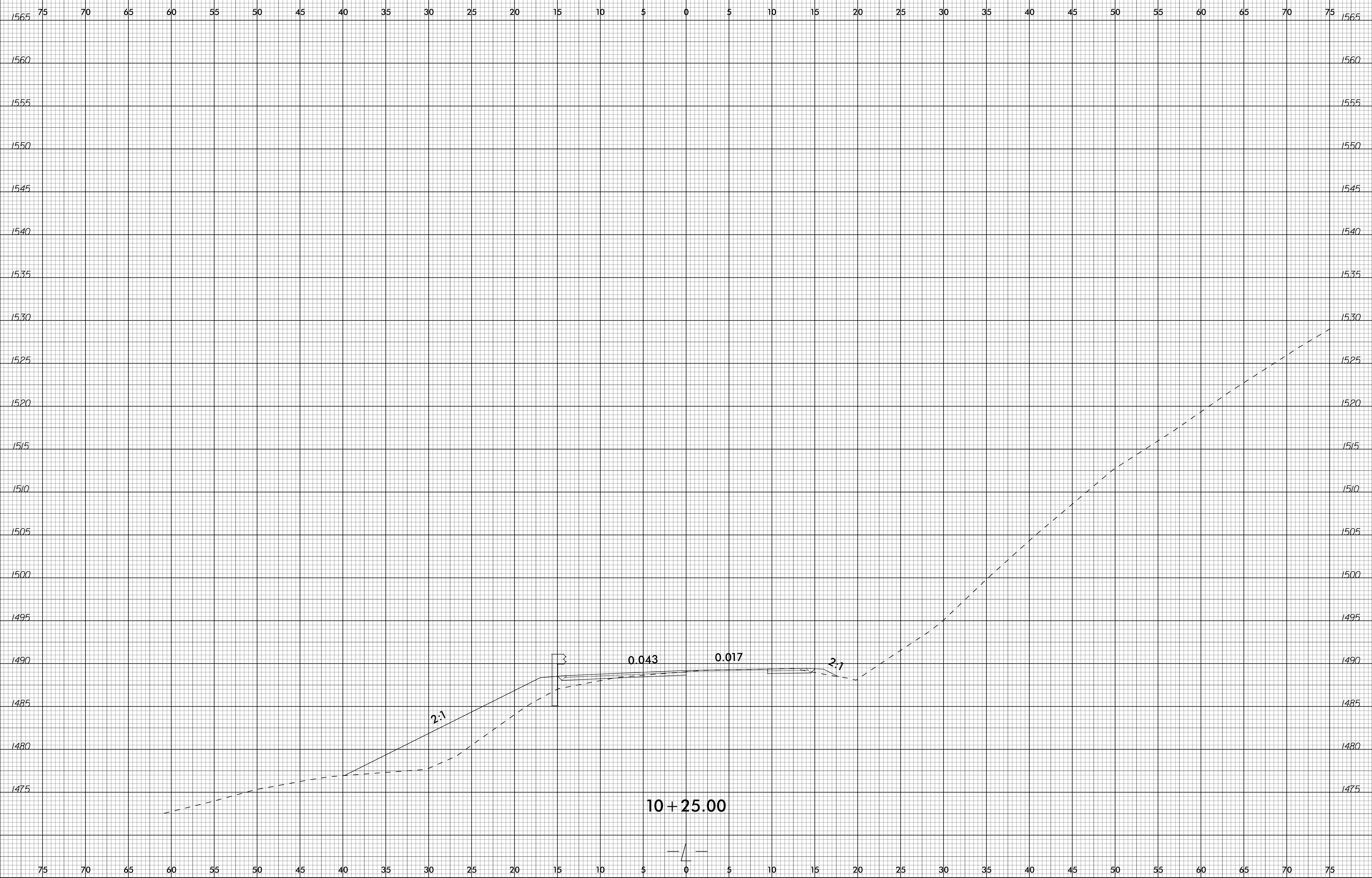


Note: Approximate quantities only. Unclassified Excavation, Borrow Excavation, Fine Grading, Clearing and Grubbing, and Removal of Existing Pavement will be paid for at the contract lump sum price for "Grading."

09-NOV-2015 10:08
 I:\Projects\X-2\Drawings\4792_RdL_xpl.dgn
 \$\$\$\$\$\$

8/23/99

0 2.5 5	PROJ. REFERENCE NO.	SHEET NO.
	B-4792	X-3

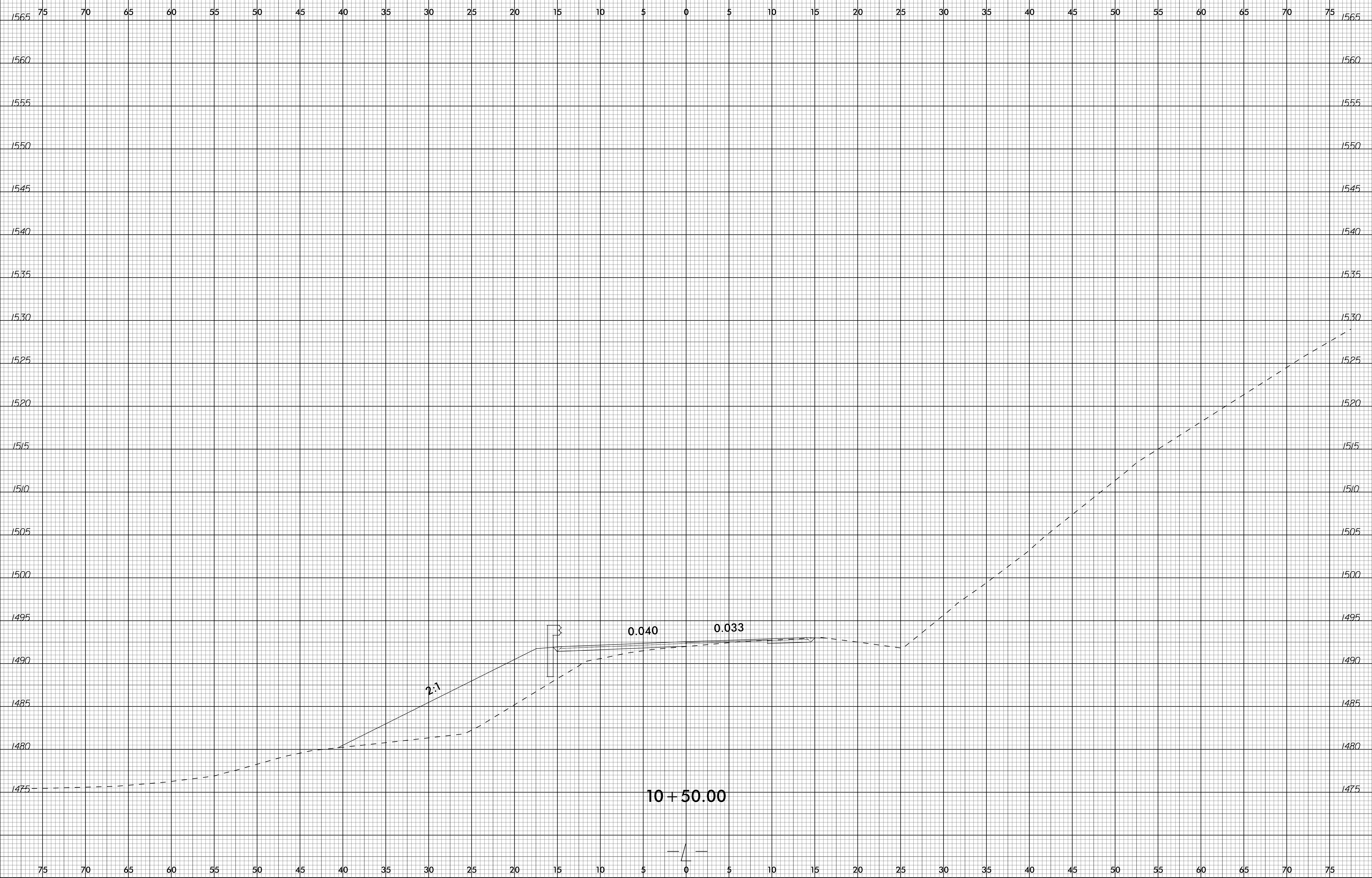


09-NOV-2015 10:11 AM S:\4792_Rdu_xpl.dgn

10 + 25.00

8/23/99

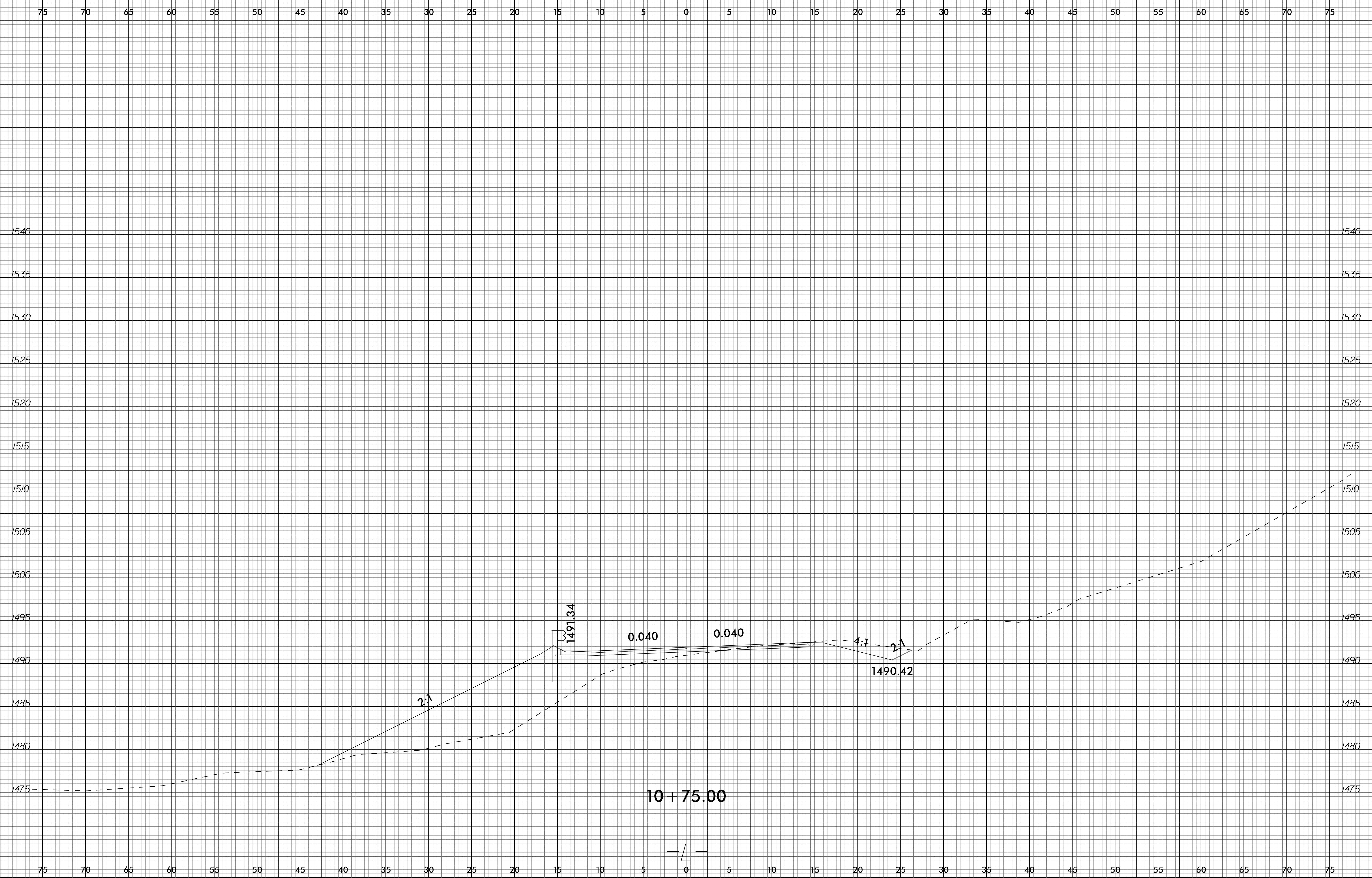
0 2.5 5	PROJ. REFERENCE NO.	SHEET NO.
	B-4792	X-4



09-NOV-2015 10:12
I:\Projects\4792\4792_Rd.dgn

8/23/99

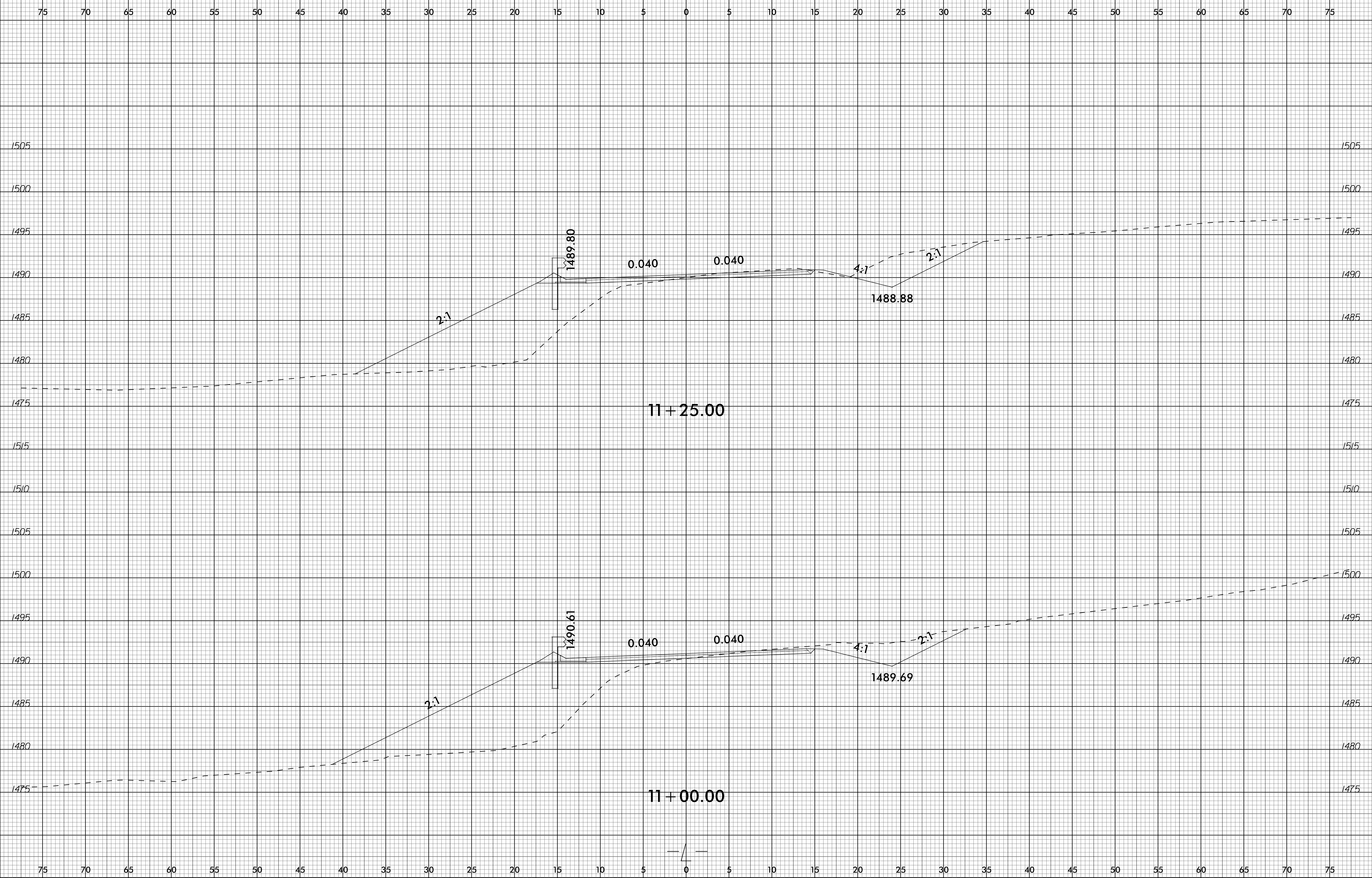
0 2.5 5	PROJ. REFERENCE NO.	SHEET NO.
	B-4792	X-5



09-NOV-2015 10:13
I:\GIS\PROJECTS\4792\Fdu_xpl.dgn

8/23/99

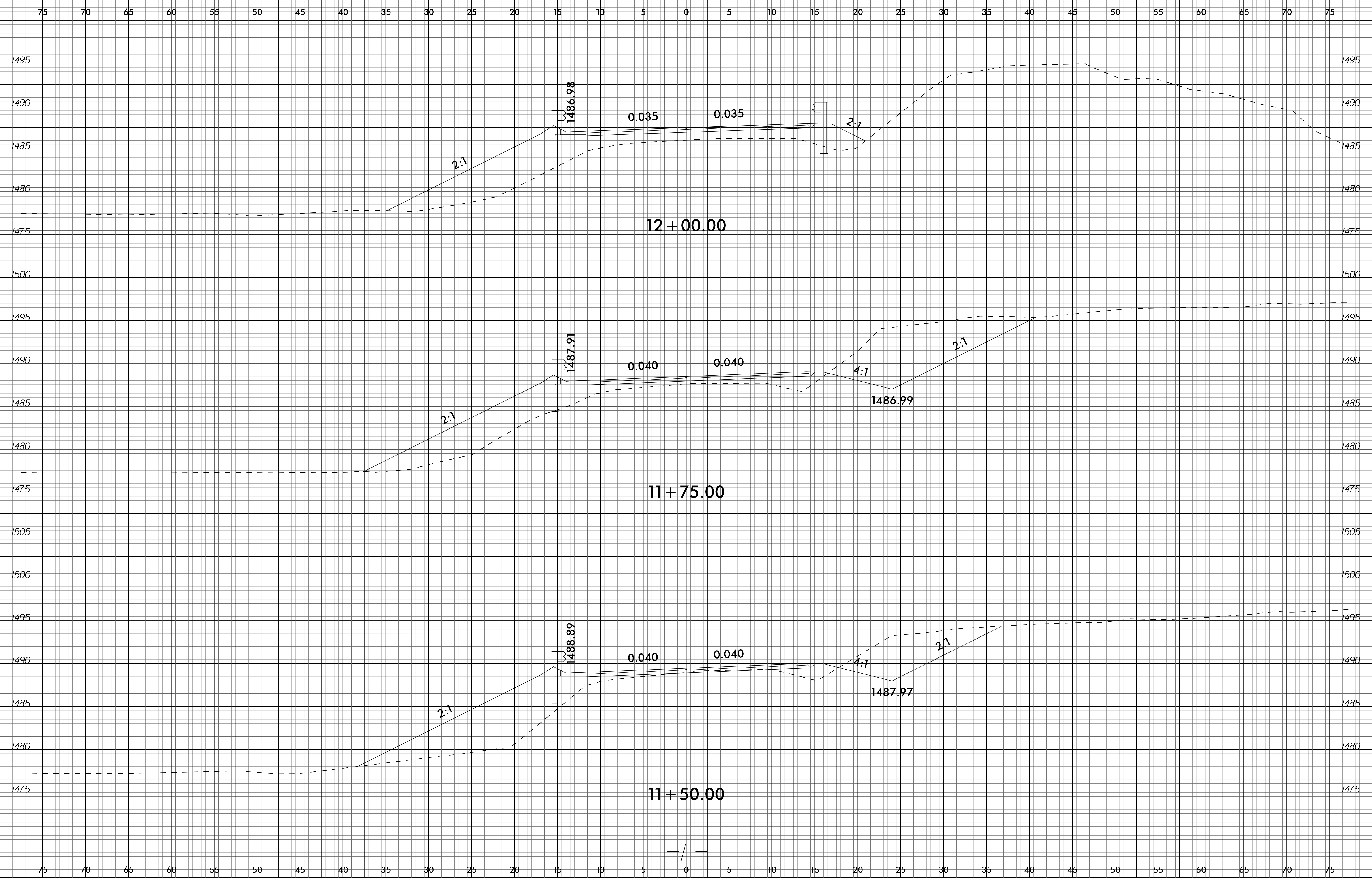
0 2.5 5	PROJ. REFERENCE NO.	SHEET NO.
	B-4792	X-6



09-NOV-2015 10:14
I:\Projects\4792\4792_Pdu_xpl.dgn

8/23/99

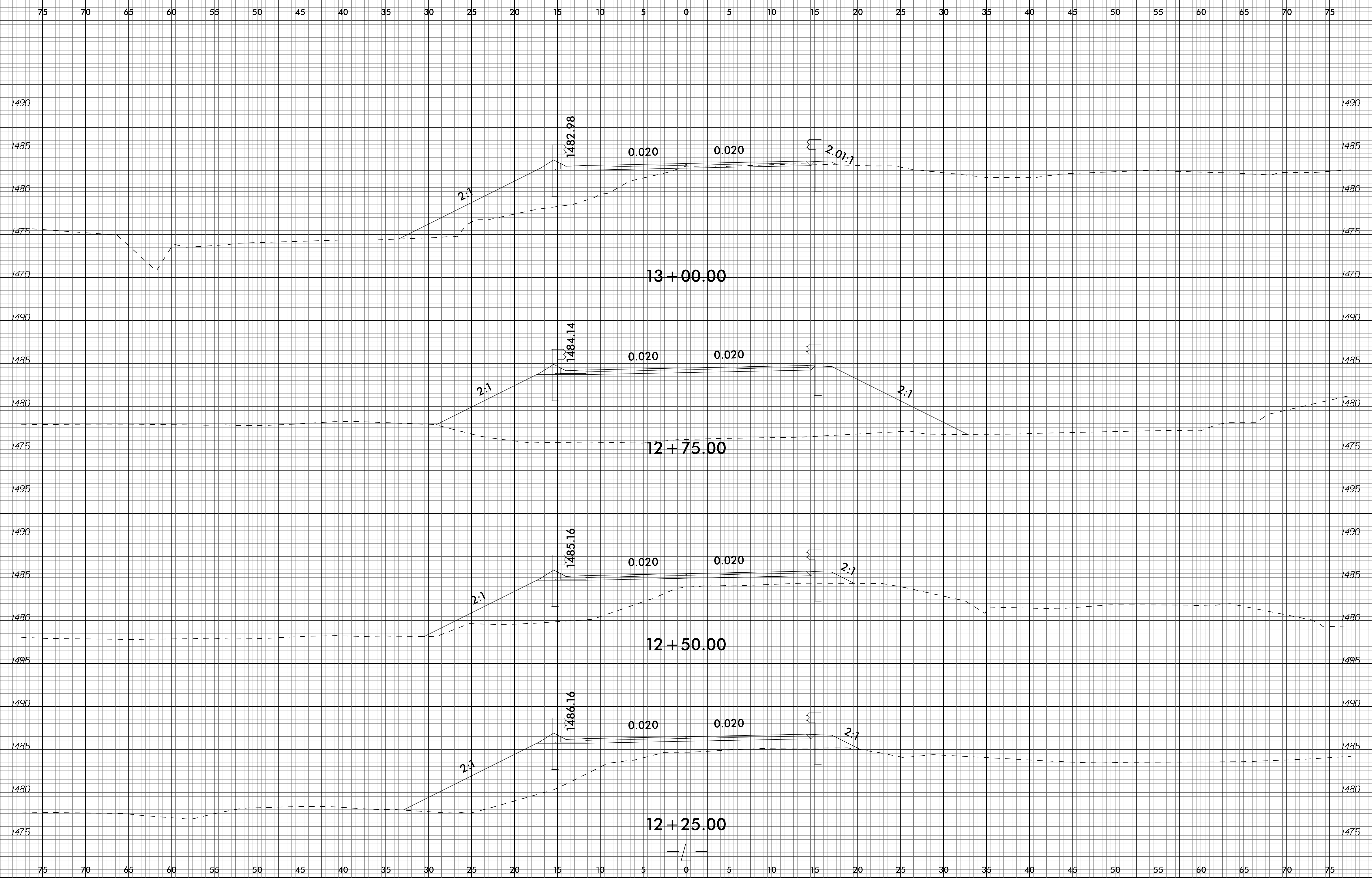
0 2.5 5	PROJ. REFERENCE NO.	SHEET NO.
	B-4792	X-7



09-NOV-2015 10:14
I:\GIS\Projects\4792_Pdu_xpl.dgn
4792_Pdu_xpl.dwg

8/23/99

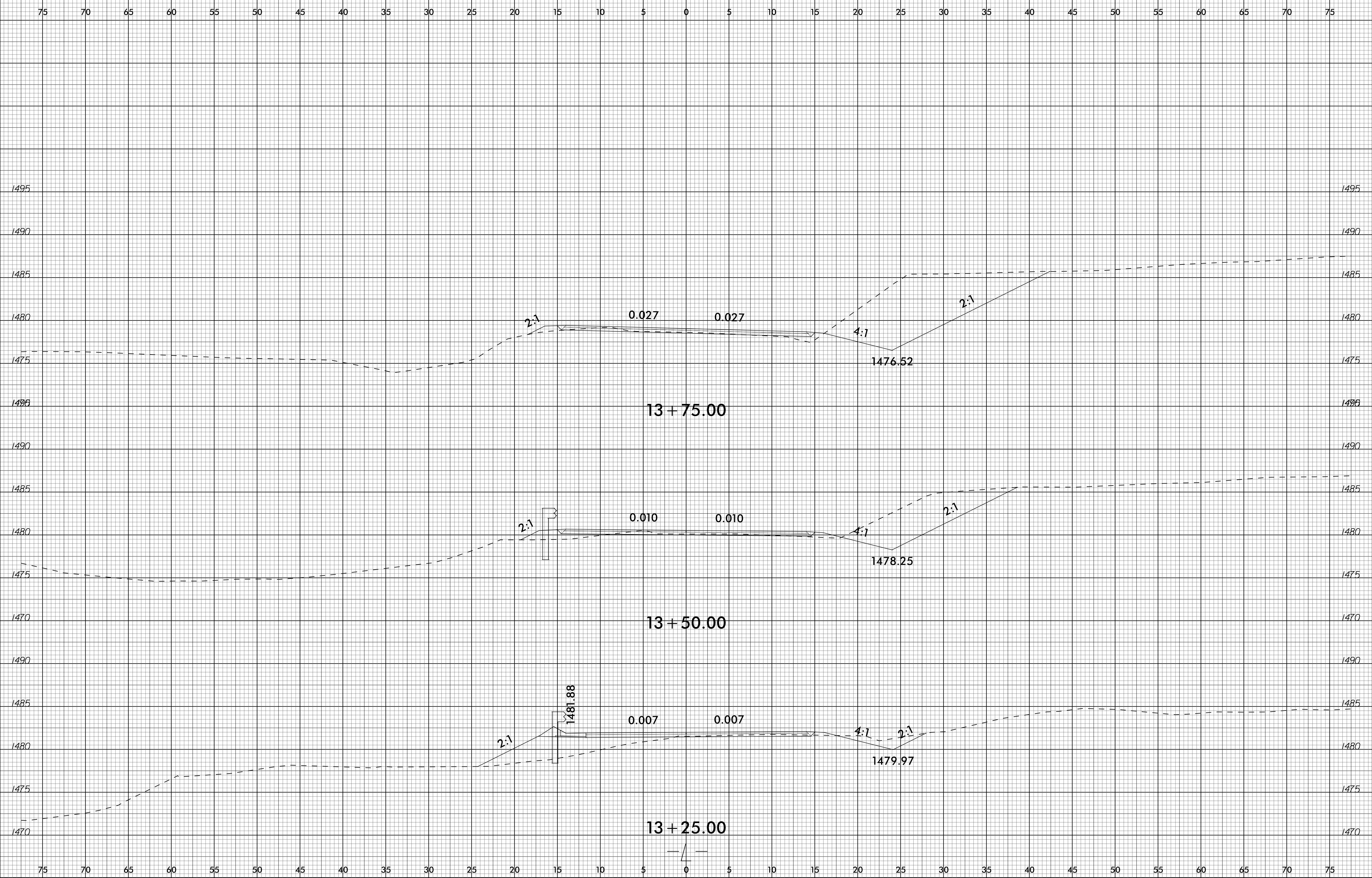
0 2.5 5	PROJ. REFERENCE NO.	SHEET NO.
	B-4792	X-8



09-NOV-2015 10:15
I:\GIS\Projects\4792_RdL_xpl.dgn
4792_RdL_xpl.dwg
4792_RdL_xpl.dgn

8/23/99

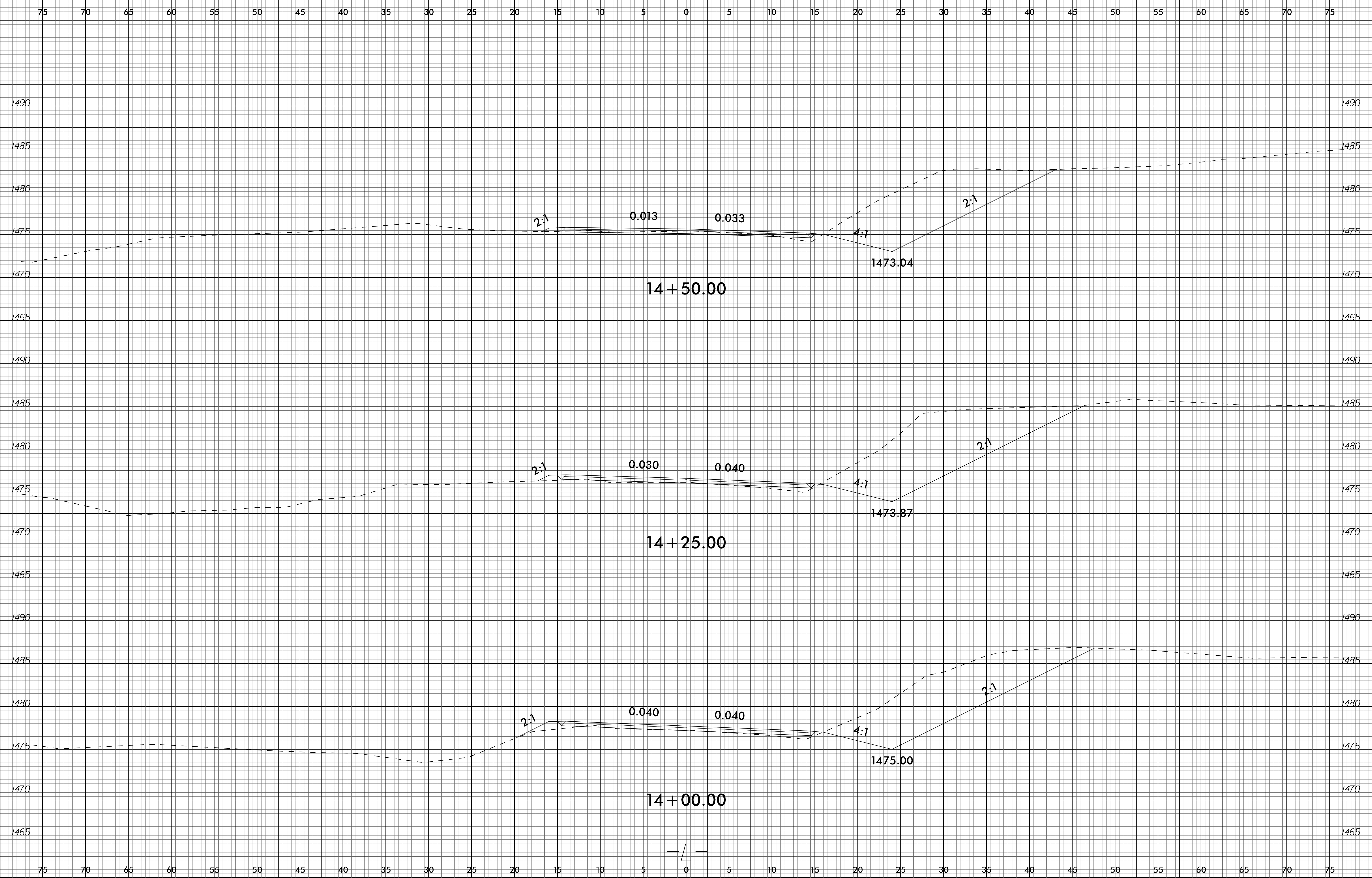
0 2.5 5	PROJ. REFERENCE NO.	SHEET NO.
	B-4792	X-9



09-NOV-2015 10:15
I:\GIS\Projects\4792_Rd\4792_Rd.dgn

8/23/99

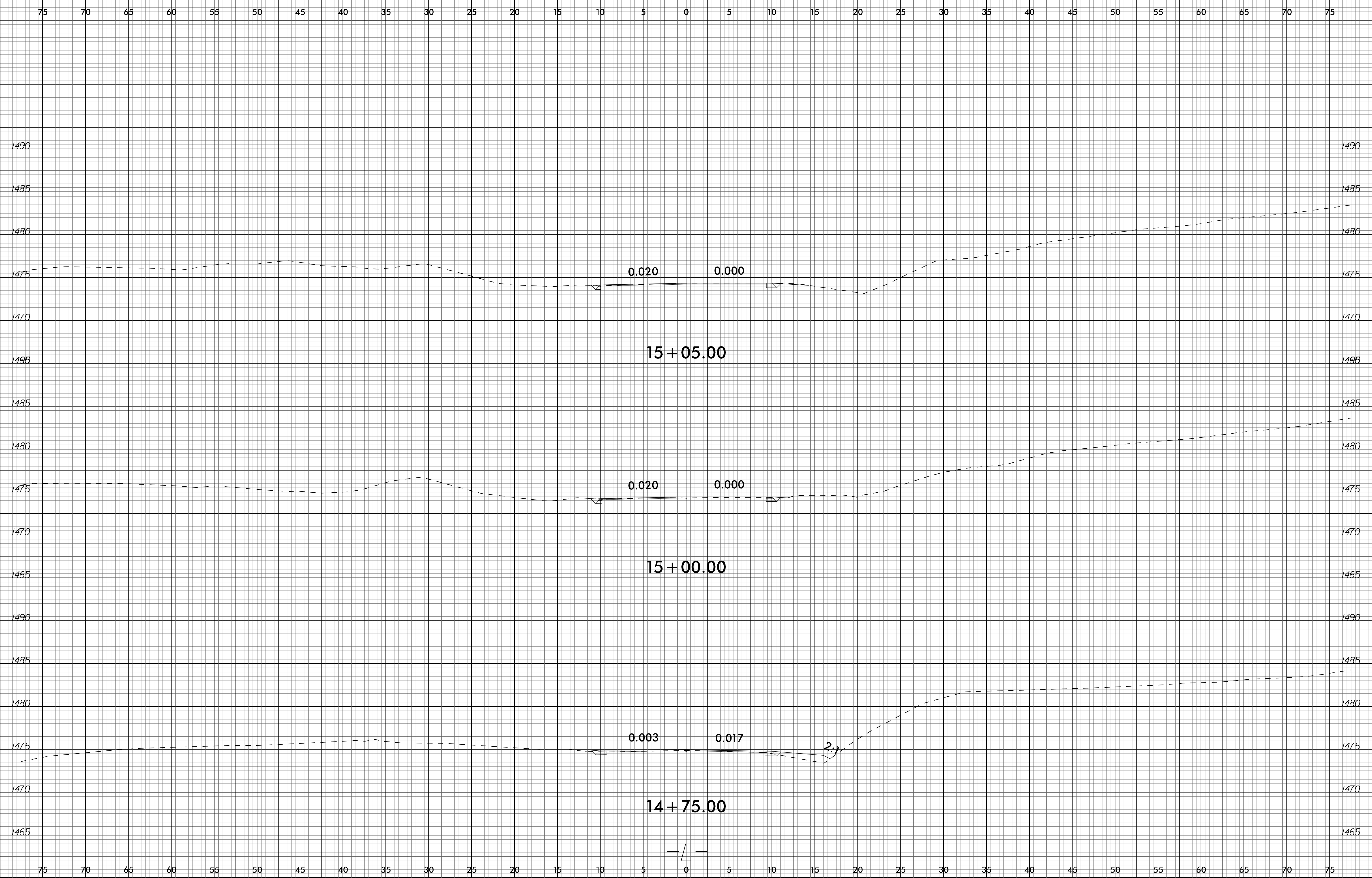
0 2.5 5	PROJ. REFERENCE NO.	SHEET NO.
	B-4792	X-10



09-NOV-2015 10:16
I:\GIS\Projects\4792_Pdu_xpl.dgn
4792_Pdu_xpl.dwg

8/23/99

0 2.5 5	PROJ. REFERENCE NO.	SHEET NO.
■ ■ ■ ■ ■	B-4792	X-11



09-NOV-2015 10:16
I:\GIS\Projects\4792_RdL_xpl.dgn
4792_RdL_xpl.dwg
4792_RdL_xpl.dgn